





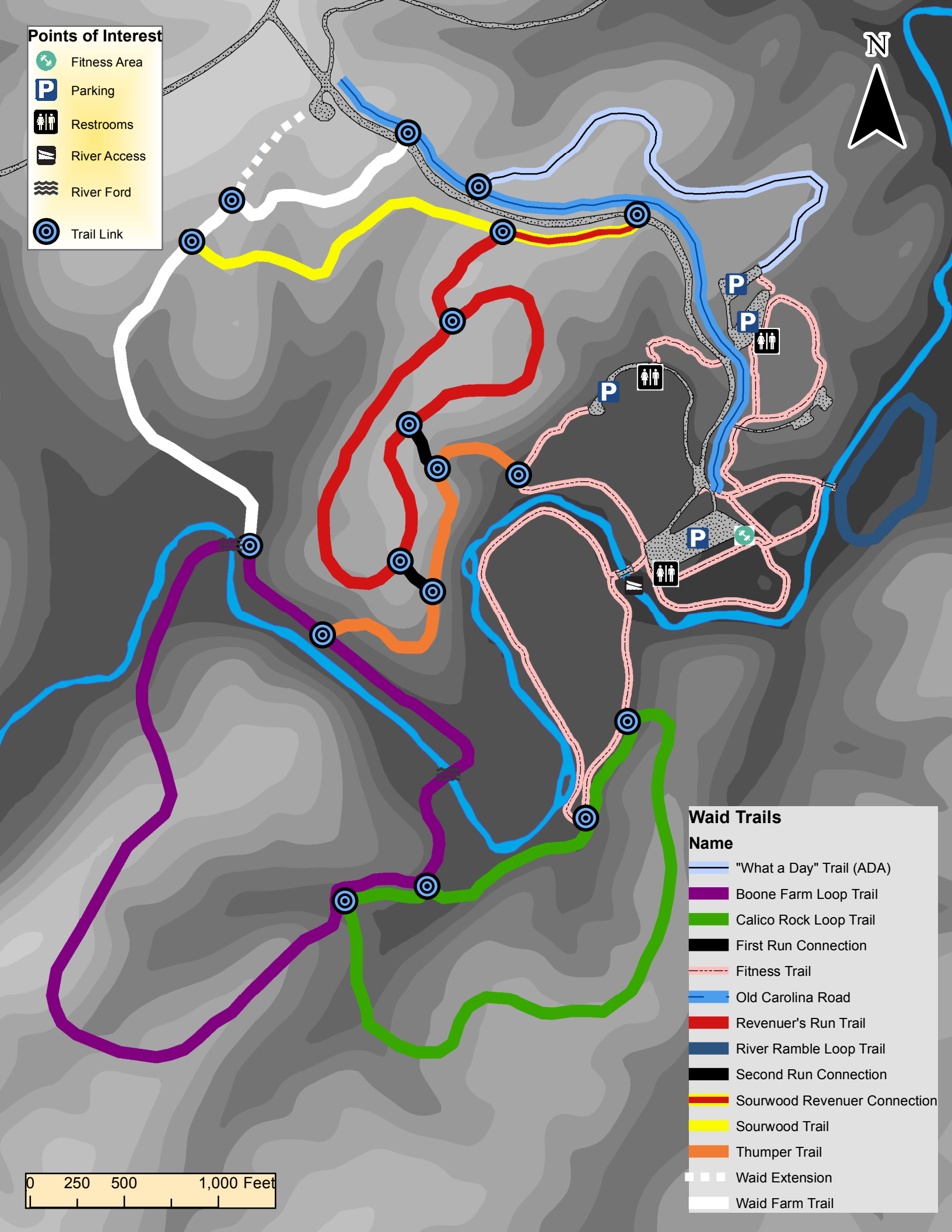


Points of Interest

-  Fitness Area
-  Parking
-  Restrooms
-  River Access
-  River Ford
-  Trail Link



Waid Trails

Name

-  "What a Day" Trail (ADA)
-  Boone Farm Loop Trail
-  Calico Rock Loop Trail
-  First Run Connection
-  Fitness Trail
-  Old Carolina Road
-  Revenuer's Run Trail
-  River Ramble Loop Trail
-  Second Run Connection
-  Sourwood Revenuer Connection
-  Sourwood Trail
-  Thumper Trail
-  Waid Extension
-  Waid Farm Trail

0 250 500 1,000 Feet